

Bergen County Board of Elections

I certify that, to the best of my knowledge, the election district boundaries shown on this map are those legally in effect and are accurate of this date.

Richard L. Miller, Chairman, Commissioner Date

Denise Ross, Secretary, Commissioner Date

Margaret E. Frontera, Commissioner Date


Angela M. Malagiero, Commissioner Date

John L. Schettino, Esq., Commissioner Date

ELECTION DISTRICT MAP

in the
Borough of
CLIFFSIDE PARK

Bergen County, N.J.
DATE: MARCH 22, 2022



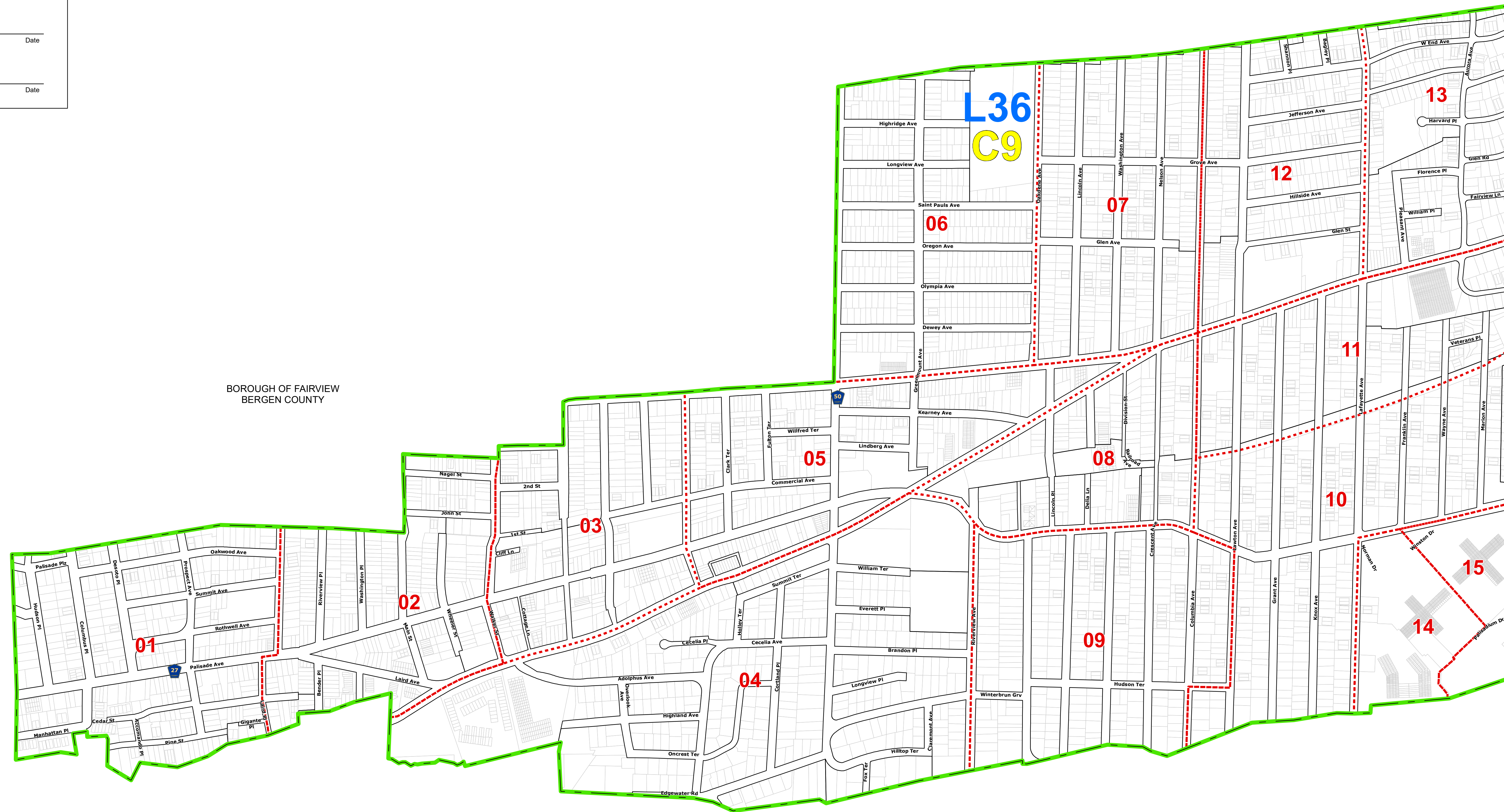
BOROUGH OF RIDGEFIELD
BERGEN COUNTY

BOROUGH OF FAIRVIEW
BERGEN COUNTY

BOROUGH OF FORT LEE
BERGEN COUNTY

TOWNSHIP OF NORTH BERGEN
HUDSON COUNTY

BOROUGH OF EDGEWATER
BERGEN COUNTY



Legend

- Municipal Boundary
- Voting Districts
- Blocks
- Parcels
- Railroads
- Water Bodies
- Streams
- Legislative District
- Congressional District

General Notes and Data Sources:

This election district boundary map is for demonstration purposes only, any use of this product with respect to accuracy and precision shall be the sole responsibility of the end user.

The areas, boundaries and details, shown on this election map, are referenced, in part, from ground surveys, aerial surveys and recorded plans, tax assessment maps and documents, and are to be used for election district boundary purposes only.

Additional election district boundary and location data was provided by the Bergen County Board of Elections. The 2020 Census demographic data was obtained and provided by the U.S. Census Bureau: <http://www.census.gov/> & NJ Division of Elections.

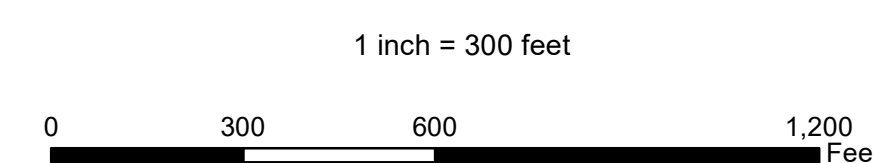
Additional cadastral feature mapping data, such as, waterways, roadways, railroads, etc. was obtained from the New Jersey Geographic Information Network. Parcel boundaries were maintained by NJGIN and last updated in October 2018.

All positions are based on the following:

- NAD 83 (horizontal datum)
- New Jersey State Plane Coordinate System
- English units (feet)

The geodetic accuracy and precision of the Geographic Information System (GIS) data contained in this mapping has not been developed nor verified by a professional licensed land surveyor and shall not be used in matters requiring delineation and location of true ground horizontal and/or vertical controls.

All election mapping was prepared in compliance with Title 15 and 19 statutes and is the property of the Bergen County Board of Elections and states the following: "Not for distribution, no reproduction without permission by Bergen County Board of Elections".



| | |
|---|-----------|
| Revised Congressional and legislative Districts | 7/17/2023 |
| Update voting district lines per BC B.O.E. | 3/22/2022 |
| Update Commissioner signature block per BC B.O.E. | 3/12/19 |
| REVISIONS | DATE |

0206



REMINGTON & VERNICK ENGINEERS
2059 SPRINGDALE ROAD, CHERRY HILL, NJ 08003
(856) 795-9595, FAX (856) 795-1882, RVE.COM
Certificate of Authorization: 24 GA 28003300
Excellence • Innovation • Service